








-  Scheme Boundary
-  3km radius around Scheme Boundary (LVIA Study Area)
-  Viewpoint Locations
- Public Rights of Way**
-  Footpath
-  Bridleway
-  Byway
-  Designated Trails



0344 8700 007  
axis.co.uk



Project

**East Park Energy  
PEIR**

Figure Number

**Figure 5-4a**

Figure Title

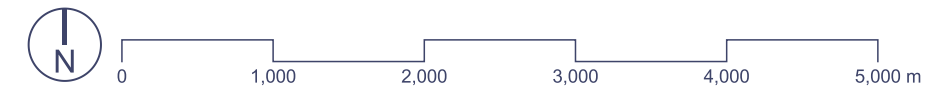
**Visual Receptors - Representative  
Viewpoints & Rights of Way**

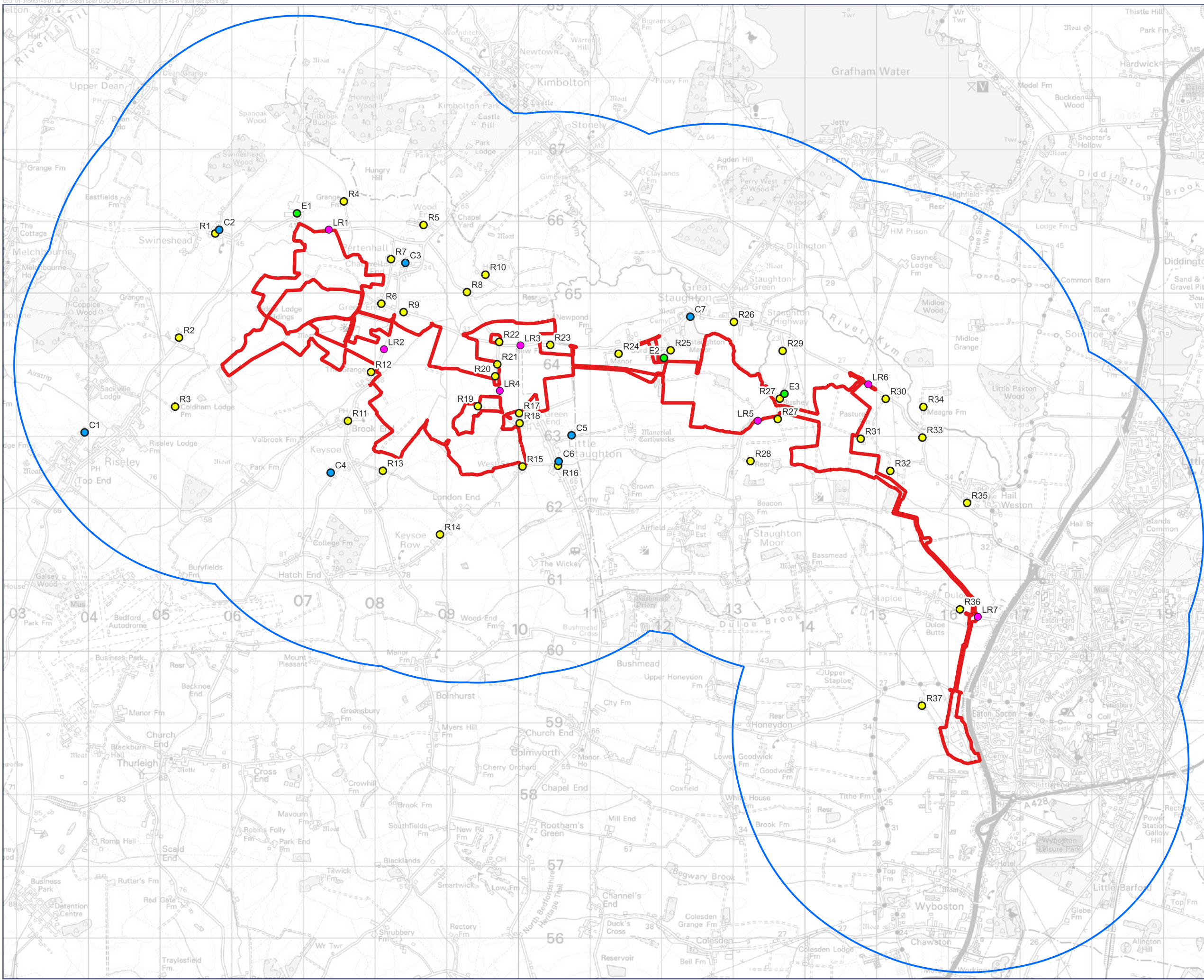
Scale

**1:50000@A3**

Date

**September 2024**





- Scheme Boundary
- 3km radius around Scheme Boundary (LVIA Study Area)
- People in Residential Properties
- People using Community Facilities
- People at Employment Sites
- Road Users



0344 8700 007  
axis.co.uk



Project

**East Park Energy  
PEIR**

Figure Number

**Figure 5-4b**

Figure Title

**Visual Receptors - Residential,  
Community, Roads and Commercial  
Receptors**

Scale

**1:50000@A3**

Date

**September 2024**

