














-  Scheme Boundary
-  Local Authority Boundary
-  Grade I Listed Building
-  Grade II* Listed Building
-  Grade II Listed Building
-  Scheduled Monument
-  Scheduled Monument (Roman Small Town as identified during archaeological investigations)
-  Local Nature Reserve
-  Site of Special Scientific Interest
-  Ancient Woodland
-  CRoW Access Land
-  Flood Zone 2
-  Flood Zone 3



0344 8700 007
axis.co.uk



Project

**East Park Energy
PEIR**

Figure Number

Figure 1-3

Figure Title

Environmental Constraints

Scale

1:50000@A3

Date

September 2024

